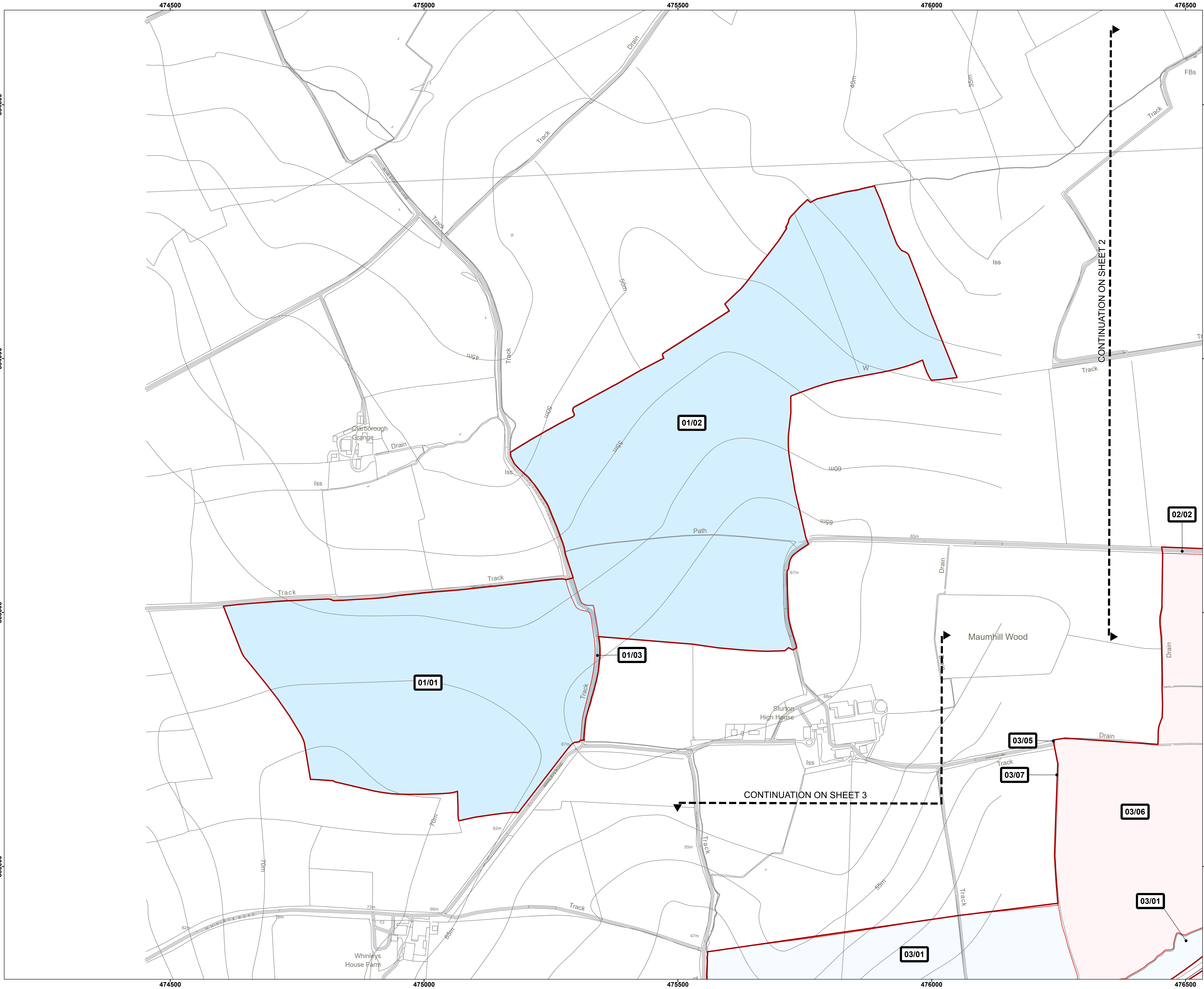
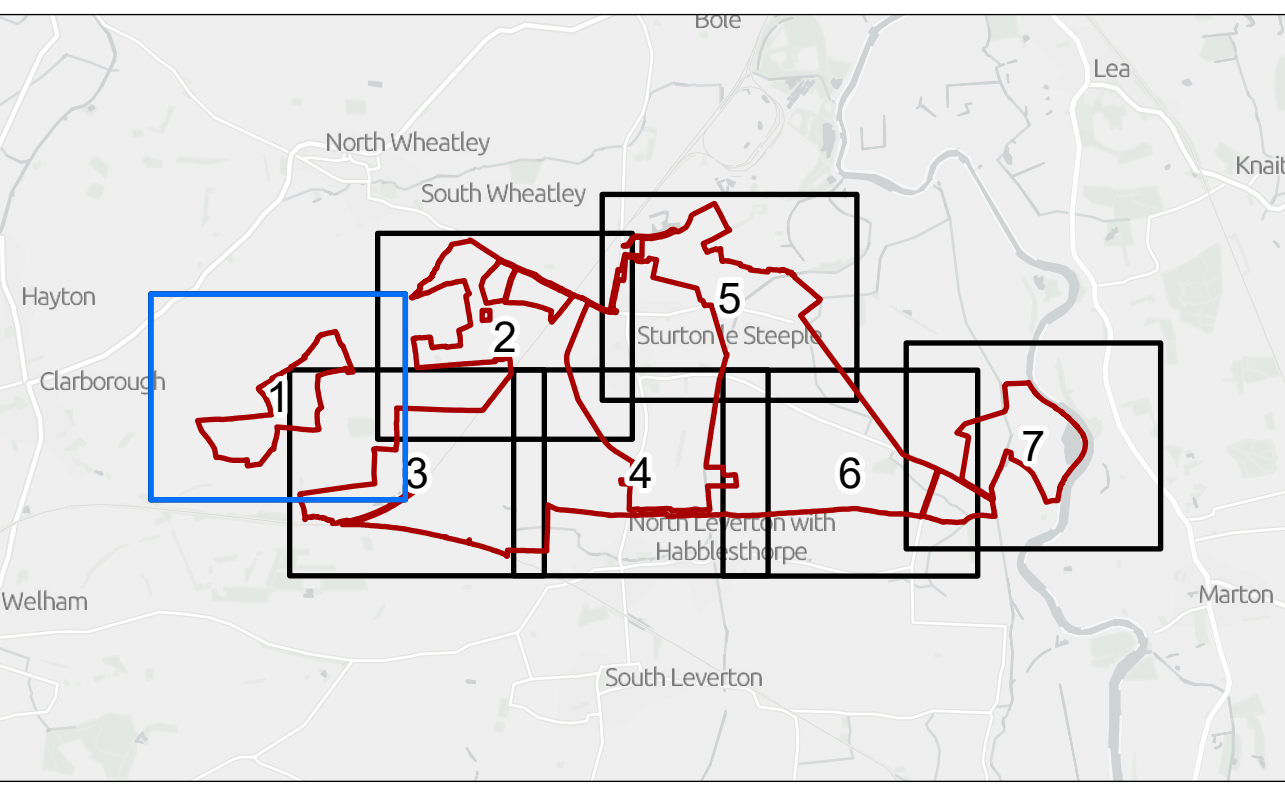


Plot Date: 21 January 2024 12:28
File Name: C:\Users\Arden\OneDrive\Documents\Arden\Projects\Steeple Renewables\RES - Steeple Solar PV 16 - GIS & CAD Files\Map7.1.4 - Arden Land Plans\ARD_SR_SF_LP_07.aprx



KEY PLAN



Key

- ORDER LIMITS
- LAND PROPOSED TO BE PERMANENTLY ACQUIRED
- LAND PROPOSED FOR PERMANENT ACQUISITION OF NEW RIGHTS
- LAND EXCLUDED FROM SCHEME

© Crown copyright and database rights 2024 Ordnance Survey 100031673. You are permitted to use this data solely to enable you to respond to, or interact with, the organisation that provided you with the data. You are not permitted to copy, sub-licence, distribute or sell any of this data to third parties in any form.

© Crown copyright material is reproduced with the permission of Land Registry under delegated authority from the Controller of HMSO. This material may not be copied distributed, sold or published without the formal permission of Land Registry. Only an official copy of a title plan or register obtained from the Land Registry may be used for legal or other official purposes.

Contains OS data © Crown Copyright and database right 2026
Contains data from OS Zoomstack

P03	20/01/26	DEADLINE 3	NH	AB	JW AC
P02	17/12/25	DEADLINE 2	NH	AB	JW AC
P01	14/05/25	FIRST ISSUE	NH	HM	AC MC
Rev.	Date	Description of revision	Drawn	Checked	Review'd/Approv'd
Status	FINAL			Revision 03	

Client

res
power for good

Designer

N
Arden


Project

STEEPLE RENEWABLES PROJECT

Drawing Title

LAND PLAN
SHEET 1 OF 7

Scale 1:2,500 @ A0 Spatial Reference System British National Grid

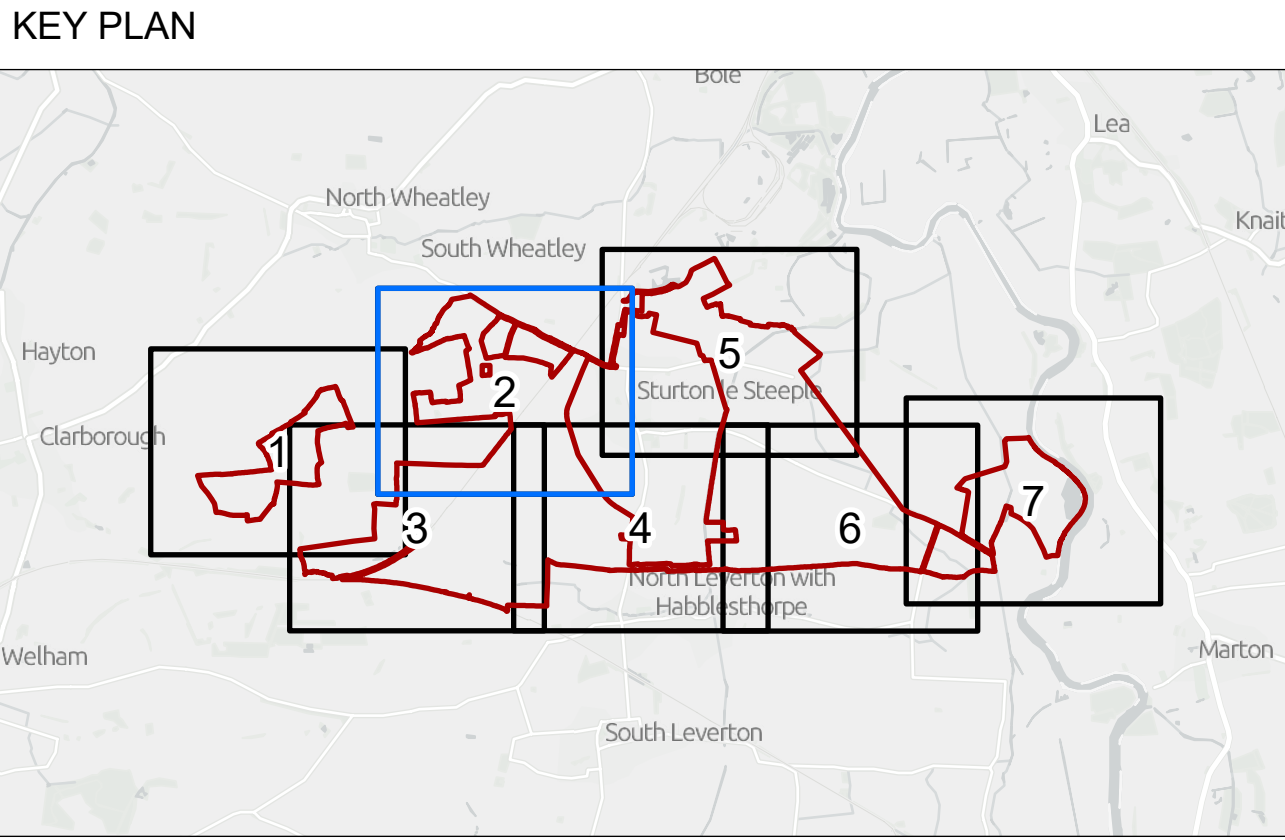
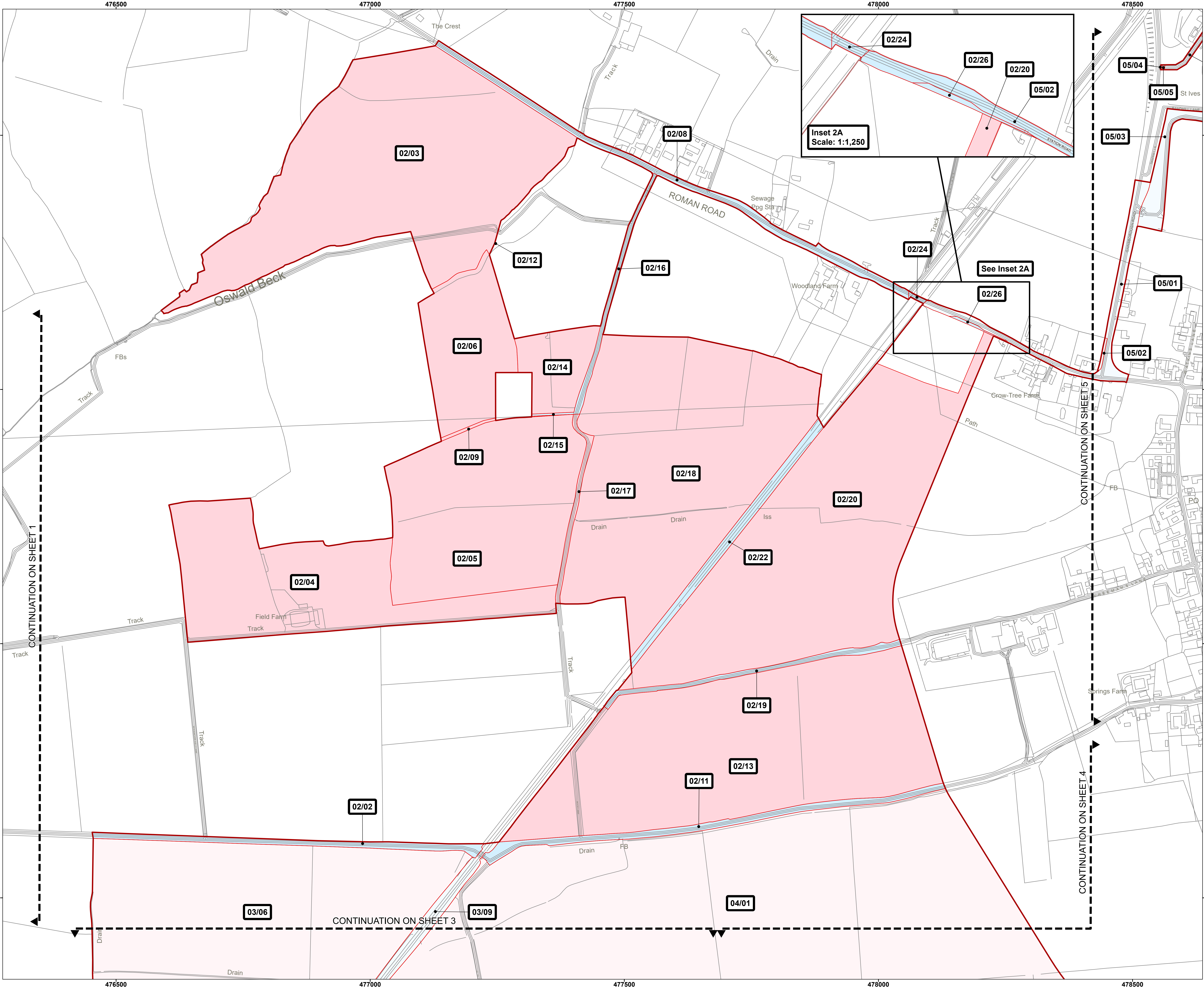


Drawing reference

2.1

This document is not to be used in whole or in part other than for the intended purpose and project for which it was prepared and provided.

Plot Date: 21 January 2024 12:29
File Name: C:\Users\Arden\OneDrive\Documents\Arden Management Ltd\Projects - RES - Steeples Solar\P16 - GIS & CAD Files\P17.1.4 - Arch\Land Plans\LAND_SR_SF_LPARD_SR_SF_LP_07.aprx



- Key
- ORDER LIMITS
 - LAND PROPOSED TO BE PERMANENTLY ACQUIRED
 - LAND PROPOSED FOR PERMANENT ACQUISITION OF NEW RIGHTS
 - LAND EXCLUDED FROM SCHEME

© Crown copyright and database rights 2024 Ordnance Survey 100031673. You are permitted to use this data solely to enable you to respond to, or interact with, the organisation that provided you with the data. You are not permitted to copy, sub-licence, distribute or sell any of this data to third parties in any form.

© Crown copyright material is reproduced with the permission of Land Registry under delegated authority from the Controller of HMSO. This material may not be copied distributed, sold or published without the formal permission of Land Registry. Only an official copy of a title plan or register obtained from the Land Registry may be used for legal or other official purposes.

Contains OS data © Crown Copyright and database right 2026
Contains data from OS Zoomstack

Rev.	Date	Description of revision	Drawn	Checked	Review'd	Approv'd
P03	20/01/26	DEADLINE 3	NH	AB	JW	AC
P02	17/12/25	DEADLINE 2	NH	AB	JW	AC
P01	14/05/25	FIRST ISSUE	NH	HM	AC	MC
Status			Revision			
FINAL			03			

Client

res
power for good

Designer

N

Ardent


Project

STEEPLE RENEWABLES PROJECT

Drawing Title

LAND PLAN
SHEET 2 OF 7

Scale 1:2,500 @ A0 Spatial Reference System British National Grid

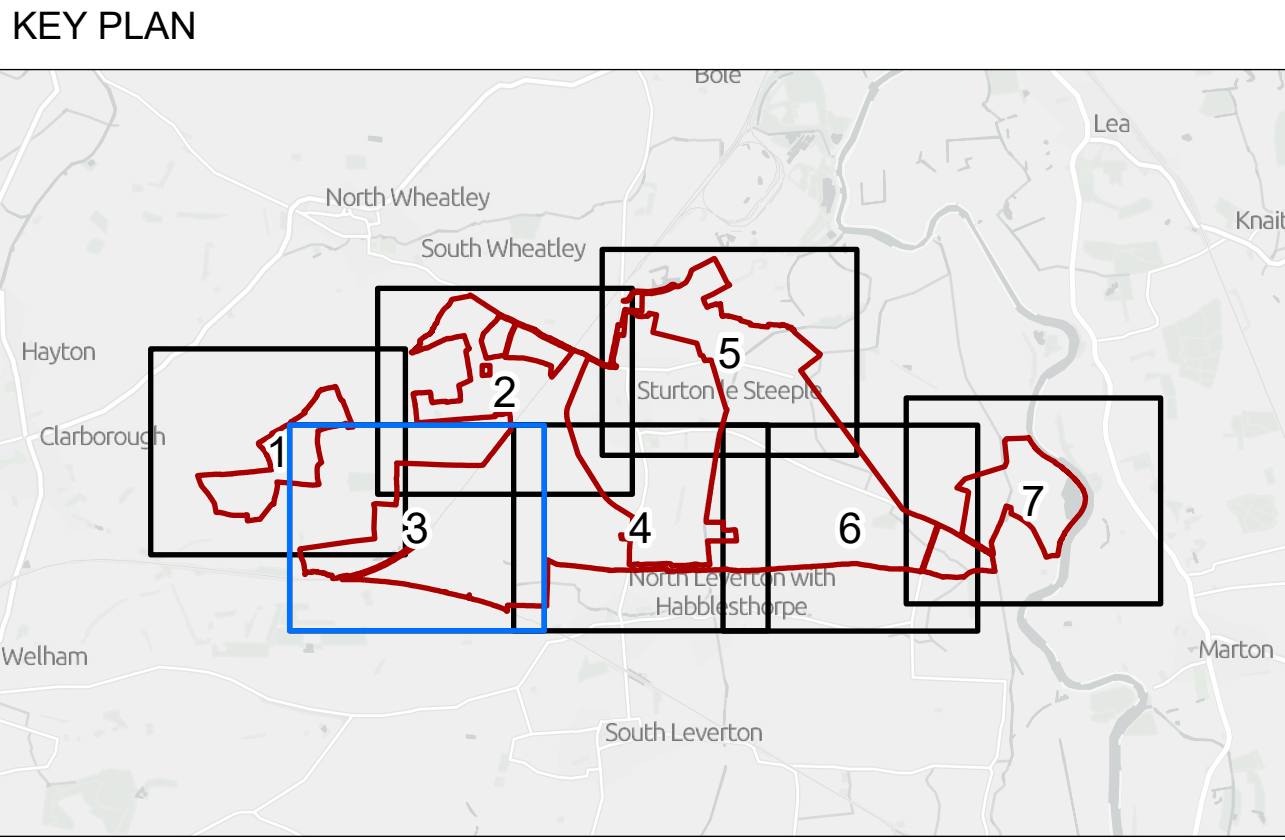
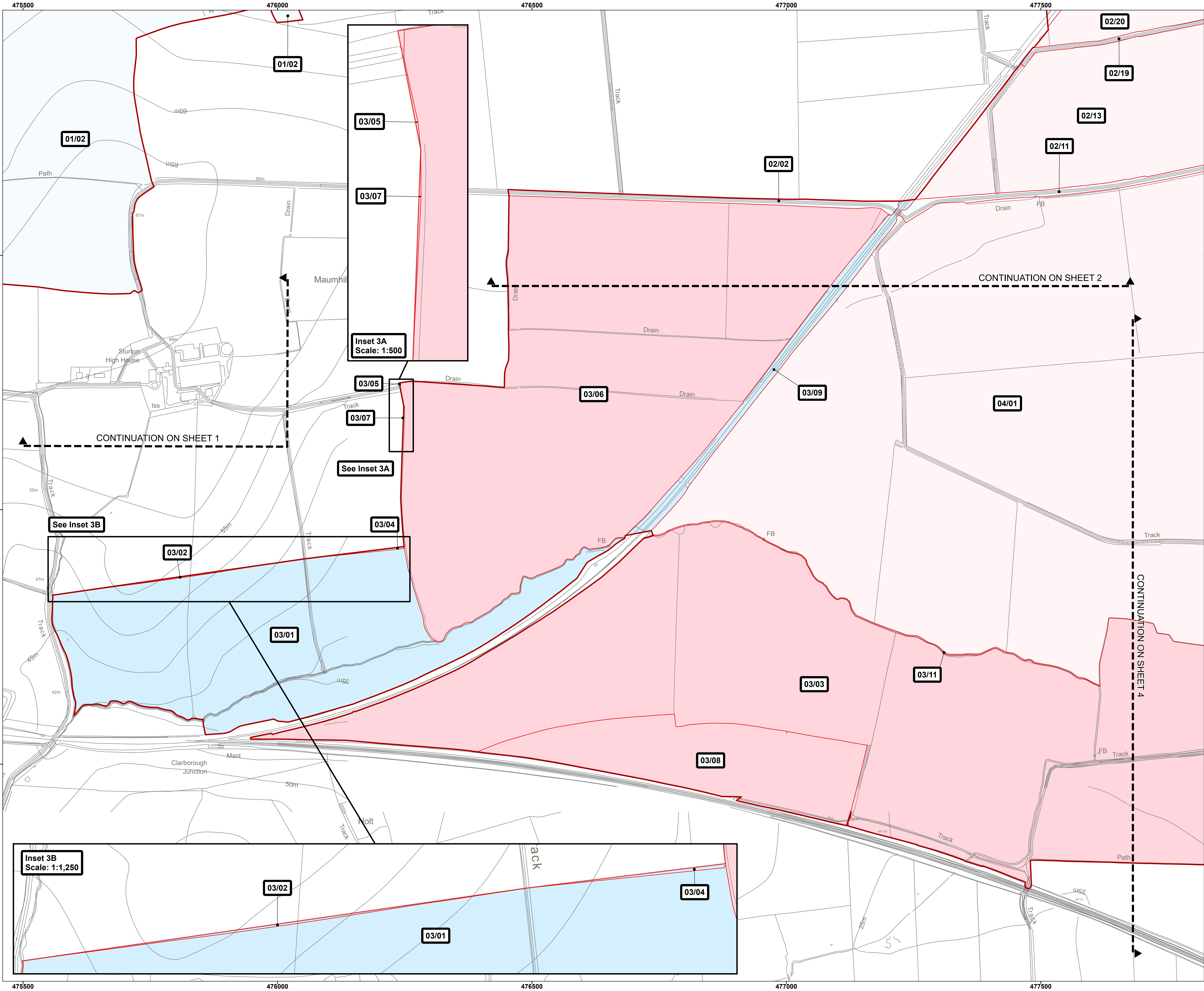


Drawing reference

2.1

This document is not to be used in whole or in part other than for the intended purpose and project for which it was prepared and provided.

Plot Date: 21 January 2024 12:30
File Name: C:\Users\Arden Management Ltd\Projects - RES - Steeples SolarP16 - GIS & CAD Files\P1.4 - ArchPoland Plans\ARD_SR_SF_LP_07.aprx



- Key
- ORDER LIMITS
 - LAND PROPOSED TO BE PERMANENTLY ACQUIRED
 - LAND PROPOSED FOR PERMANENT ACQUISITION OF NEW RIGHTS
 - LAND EXCLUDED FROM SCHEME

© Crown copyright and database rights 2024 Ordnance Survey 100031673. You are permitted to use this data solely to enable you to respond to, or interact with, the organisation that provided you with the data. You are not permitted to copy, sub-licence, distribute or sell any of this data to third parties in any form.

© Crown copyright material is reproduced with the permission of Land Registry under delegated authority from the Controller of HMSO. This material may not be copied distributed, sold or published without the formal permission of Land Registry. Only an official copy of a title plan or register obtained from the Land Registry may be used for legal or other official purposes.

Contains OS data © Crown Copyright and database right 2026
Contains data from OS Zoomstack

P03	20/01/26	DEADLINE 3	NH	AB	JW AC
P02	17/12/25	DEADLINE 2	NH	AB	JW AC
P01	14/05/25	FIRST ISSUE	NH	HM	AC MC
Rev.	Date	Description of revision	Drawn	Checked/Review'd	Approv'd
Status	FINAL			03	

Client

res
power for good

Designer

N

Ardent

Project

STEEPLE RENEWABLES PROJECT

Drawing Title

LAND PLAN
SHEET 3 OF 7

Scale 1:2,500 @ A0 Spatial Reference System British National Grid

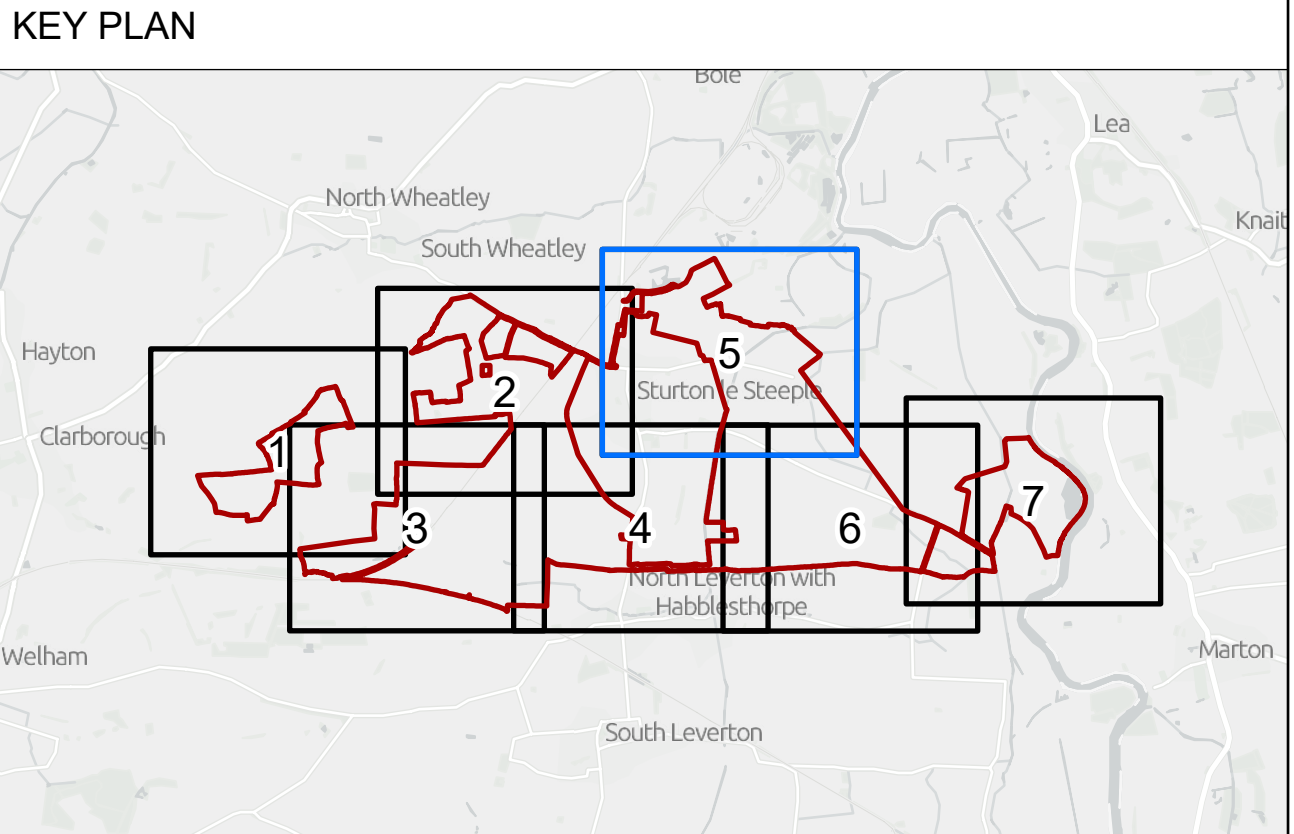
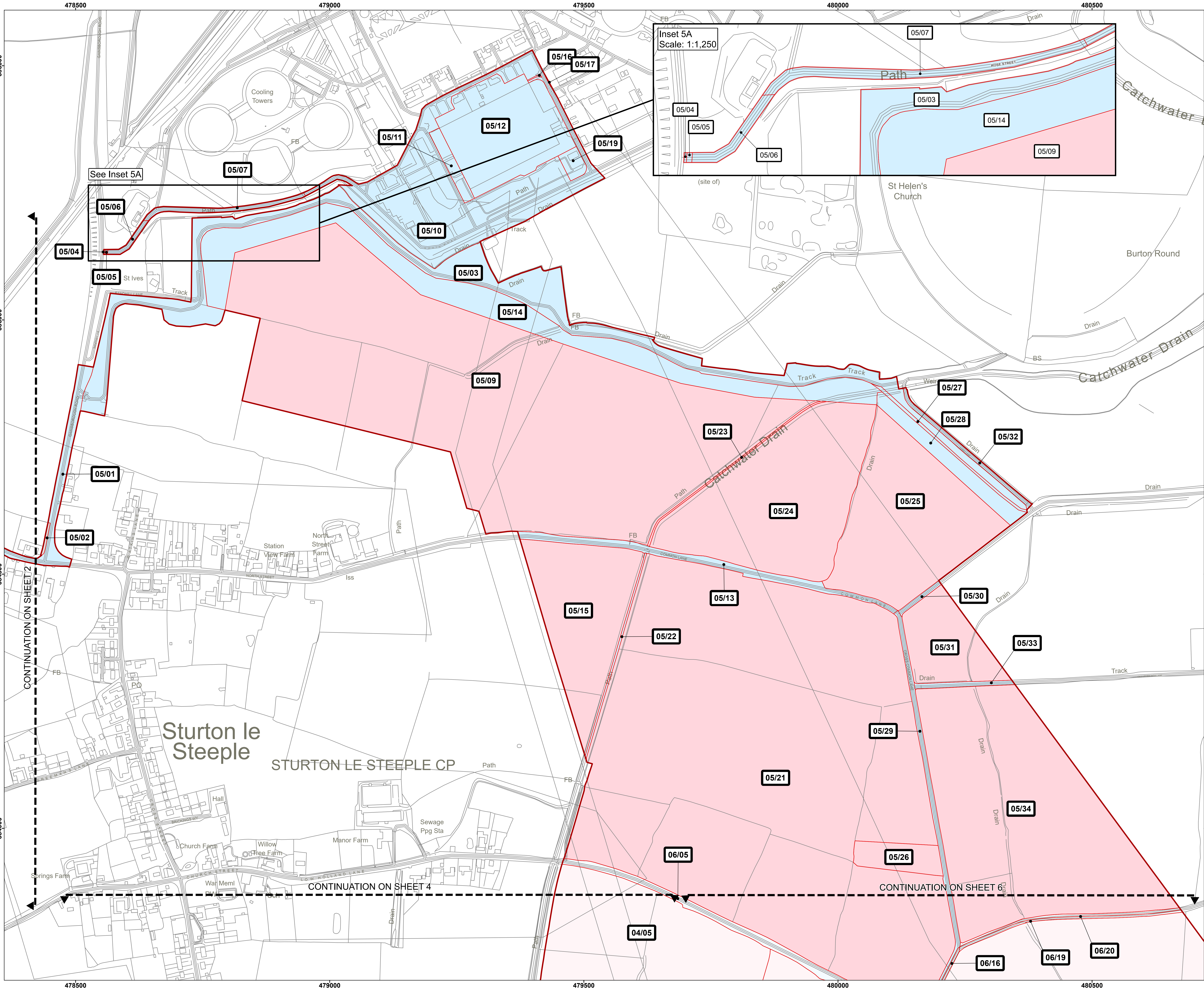
0 50 100 200 300 Metres

Drawing reference

2.1

This document is not to be used in whole or in part other than for the intended purpose and project for which it was prepared and provided.

Plot Date: 21 January 2024 12:30
File Name: C:\Users\Arden\OneDrive\Projects - RES - Steeples Solar\16 - GIS & CAD Files\17.1.4 - ArchPlan\Land Plans\LAND_SR_SF_LP_07.aprx



Key

- ORDER LIMITS
- LAND PROPOSED TO BE PERMANENTLY ACQUIRED
- LAND PROPOSED FOR PERMANENT ACQUISITION OF NEW RIGHTS
- LAND EXCLUDED FROM SCHEME

© Crown copyright and database rights 2024 Ordnance Survey 100031673. You are permitted to use this data solely to enable you to respond to, or interact with, the organisation that provided you with the data. You are not permitted to copy, sub-licence, distribute or sell any of this data to third parties in any form.

© Crown copyright material is reproduced with the permission of Land Registry under delegated authority from the Controller of HMSO. This material may not be copied distributed, sold or published without the formal permission of Land Registry. Only an official copy of a title plan or register obtained from the Land Registry may be used for legal or other official purposes.

Contains OS data © Crown Copyright and database right 2026
Contains data from OS Zoomstack

Rev.	Date	Description of revision	Drawn	Checked	Review'd	Approved
P03	20/01/26	DEADLINE 3	NH	AB	JW	AC
P02	17/12/25	DEADLINE 2	NH	AB	JW	AC
P01	14/05/25	FIRST ISSUE	NH	HM	AC	MC
Status			Revision			
FINAL			03			

Client

res
power for good

Designer

Ardent

Project

STEEPLE RENEWABLES PROJECT

Drawing Title

LAND PLAN
SHEET 5 OF 7

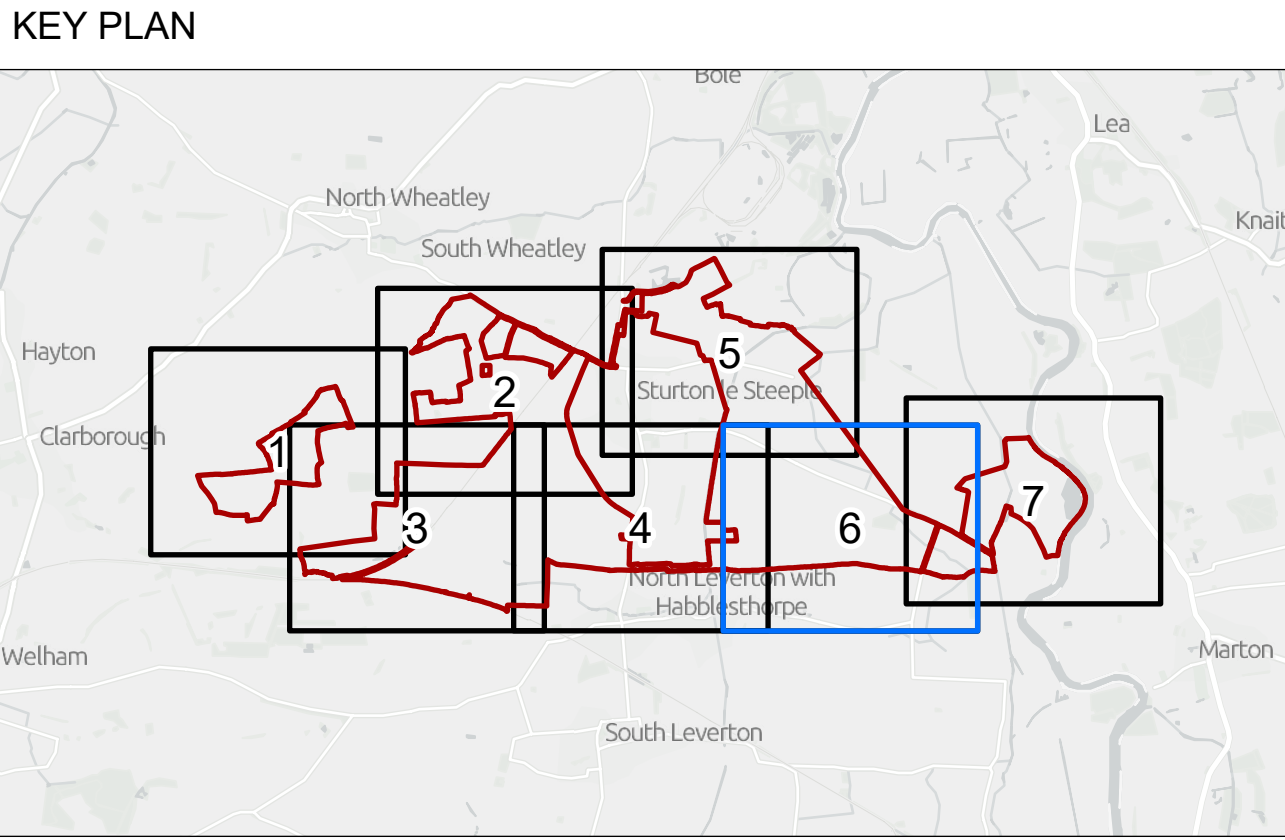
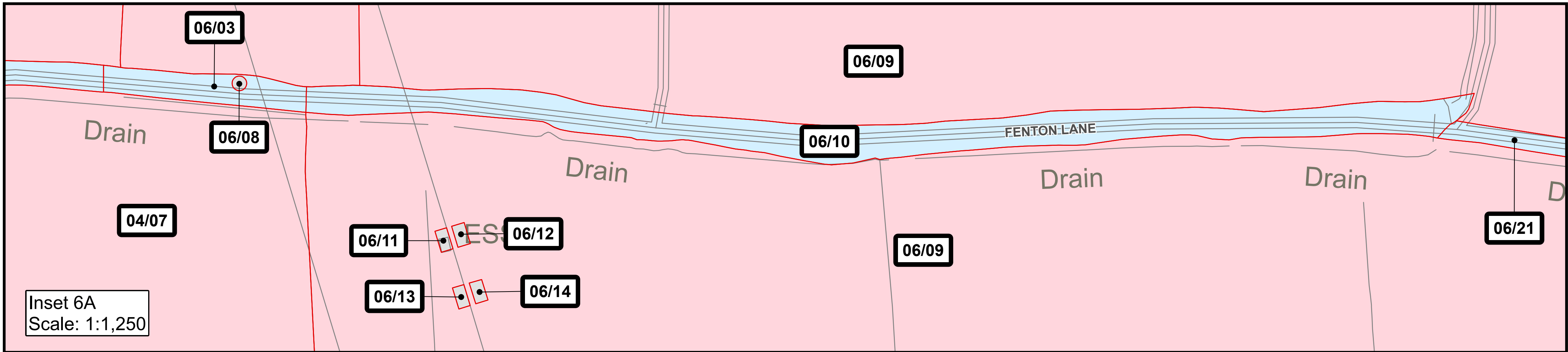
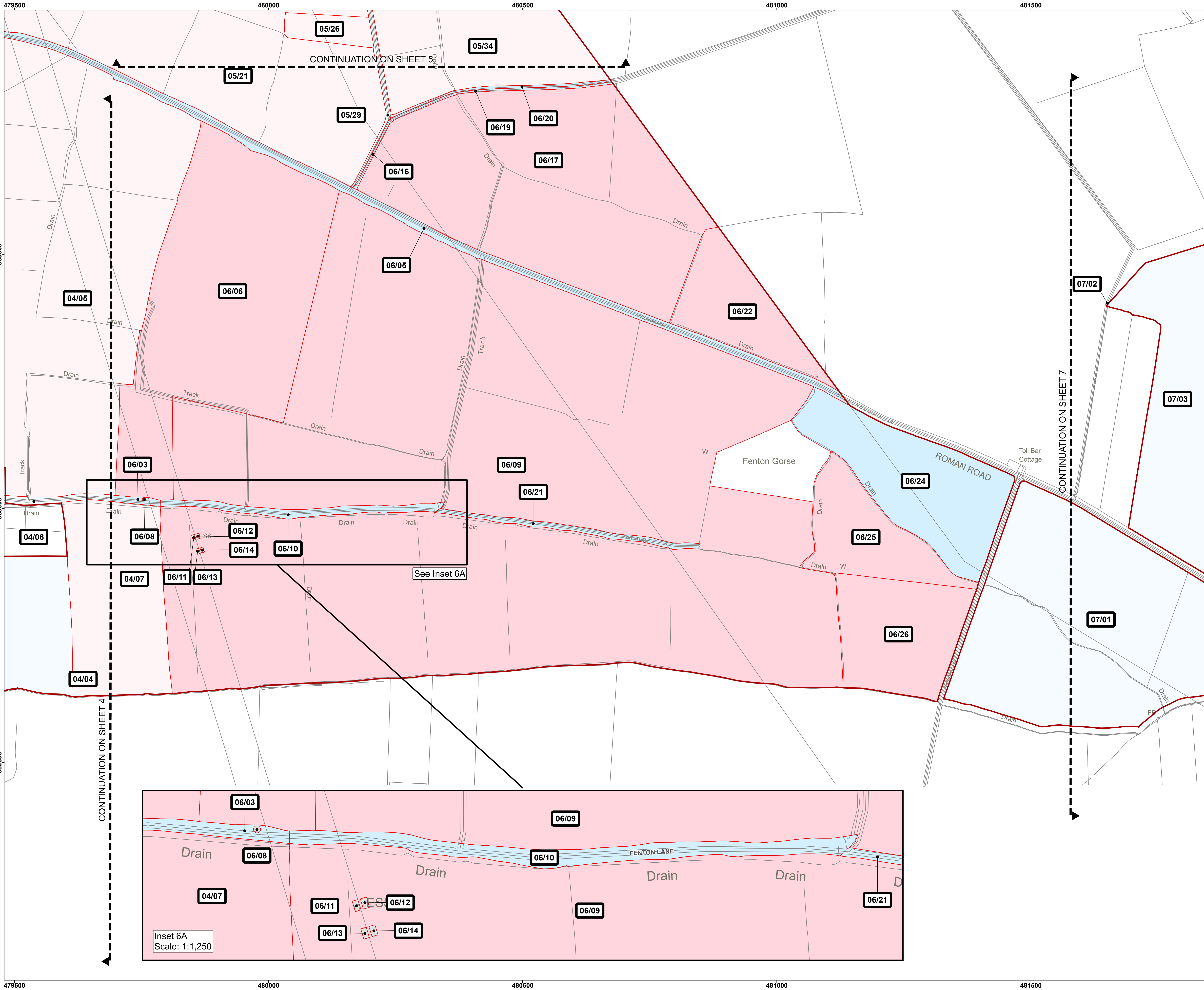
Scale 1:2,500 @ A0 Spatial Reference System British National Grid

0 50 100 200 300 Metres

Drawing reference 2.1

This document is not to be used in whole or in part other than for the intended purpose and project for which it was prepared and provided.

Plot Date: 21 January 2024 12:31
File Name: C:\Users\Arden\OneDrive\Arden Management Ltd\Projects - RES - Steeple Solar\16 - GIS & CAD Files\17.1.4 - Arden Land Plans\ARD_SR_SF_LP_07.aprx



- Key
- ORDER LIMITS
 - LAND PROPOSED TO BE PERMANENTLY ACQUIRED
 - LAND PROPOSED FOR PERMANENT ACQUISITION OF NEW RIGHTS
 - LAND EXCLUDED FROM SCHEME

© Crown copyright and database rights 2024 Ordnance Survey 100031673. You are permitted to use this data solely to enable you to respond to, or interact with, the organisation that provided you with the data. You are not permitted to copy, sub-licence, distribute or sell any of this data to third parties in any form.

© Crown copyright material is reproduced with the permission of Land Registry under delegated authority from the Controller of HMSO. This material may not be copied distributed, sold or published without the formal permission of Land Registry. Only an official copy of a title plan or register obtained from the Land Registry may be used for legal or other official purposes.

Contains OS data © Crown Copyright and database right 2026
Contains data from OS Zoomstack

P03	20/01/26	DEADLINE 3	NH	AB	JW AC
P02	17/12/25	DEADLINE 2	NH	AB	JW AC
P01	14/05/25	FIRST ISSUE	NH	HM	AC MC
Rev.	Date	Description of revision	Drawn	Checked/Review'd	Approv'd
Status	FINAL			Revision 03	

Client

Designer

Project

STEEPLE RENEWABLES PROJECT

Drawing Title

LAND PLAN
SHEET 6 OF 7

Scale 1:2,500 @ A0

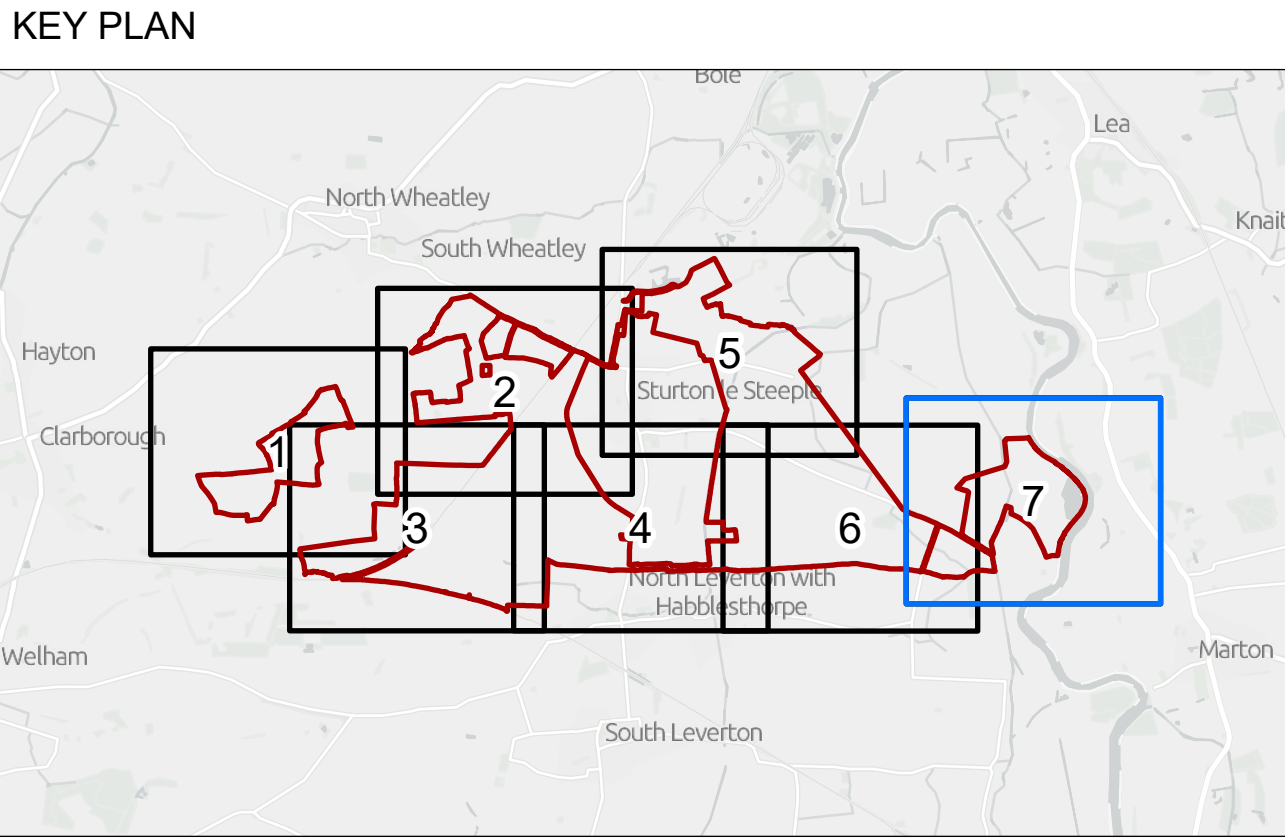
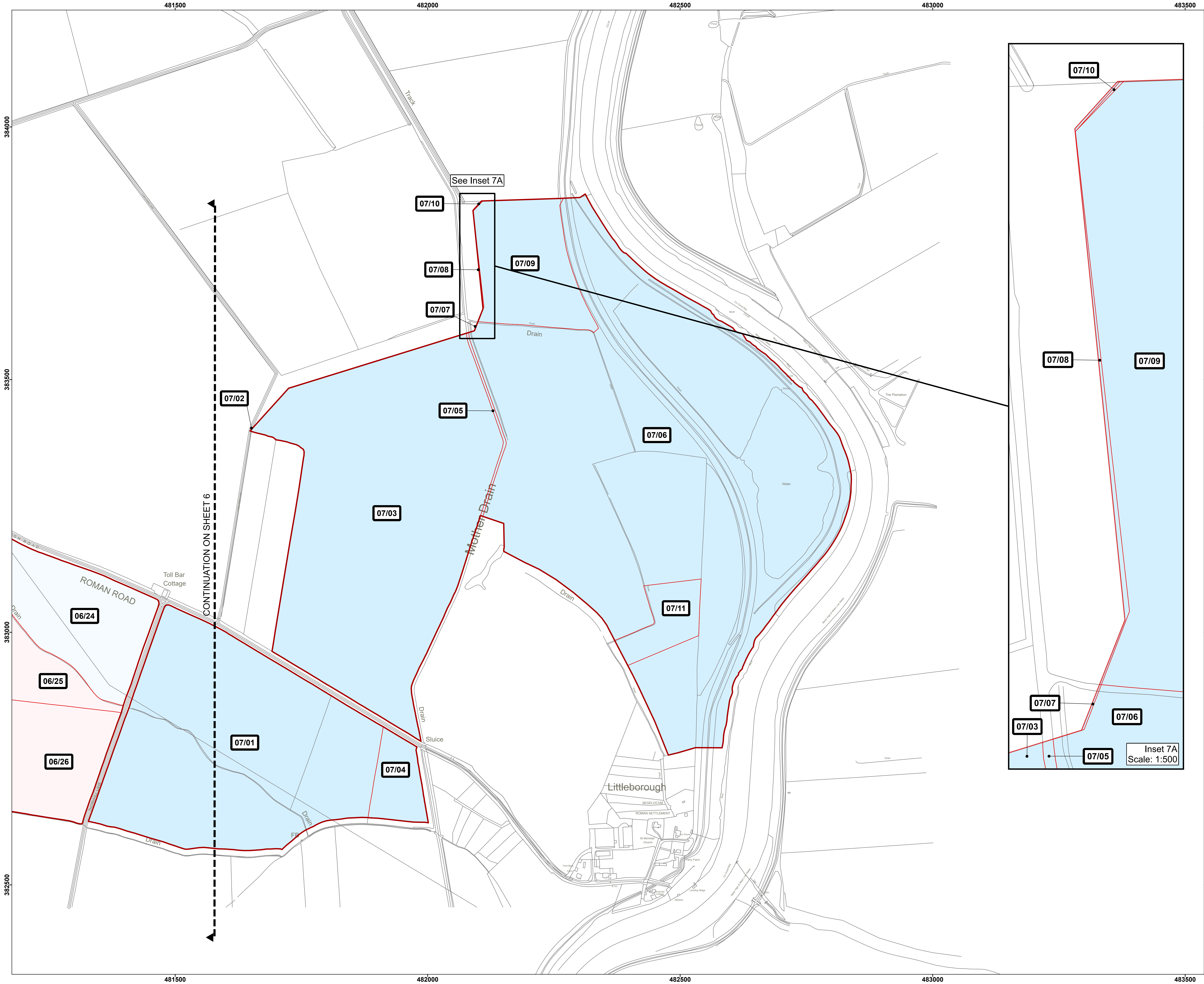
Spatial Reference System British National Grid

Drawing reference

2.1

This document is not to be used in whole or in part other than for the intended purpose and project for which it was prepared and provided.

Plot Date: 21 January 2024 12:32
File Name: C:\Users\Arden\OneDrive\Arden\Projects\RES - Steeple Solar\16 - GIS & CAD Files\17.1.4 - Arden Land Plans\ARD_SR_SF_LP_07.aprx



Key

- ORDER LIMITS
- LAND PROPOSED TO BE PERMANENTLY ACQUIRED
- LAND PROPOSED FOR PERMANENT ACQUISITION OF NEW RIGHTS
- LAND EXCLUDED FROM SCHEME

© Crown copyright and database rights 2024 Ordnance Survey 100031673. You are permitted to use this data solely to enable you to respond to, or interact with, the organisation that provided you with the data. You are not permitted to copy, sub-licence, distribute or sell any of this data to third parties in any form.

© Crown copyright material is reproduced with the permission of Land Registry under delegated authority from the Controller of HMSO. This material may not be copied distributed, sold or published without the formal permission of Land Registry. Only an official copy of a title plan or register obtained from the Land Registry may be used for legal or other official purposes.

Contains OS data © Crown Copyright and database right 2026
Contains data from OS Zoomstack

P03	20/01/26	DEADLINE 3	NH	AB	JW AC
P02	17/12/25	DEADLINE 2	NH	AB	JW AC
P01	14/05/25	FIRST ISSUE	NH	HM	AC MC
Rev.	Date	Description of revision	Drawn	Checked	Review'd/Approv'd
Status	FINAL			Revision 03	

Client

res
power for good

Designer

N
Arden


Project

STEEPLE RENEWABLES PROJECT

Drawing Title

LAND PLAN
SHEET 7 OF 7

Scale 1:2,500 @ A0 Spatial Reference System British National Grid



Drawing reference 2.1

This document is not to be used in whole or in part other than for the intended purpose and project for which it was prepared and provided.